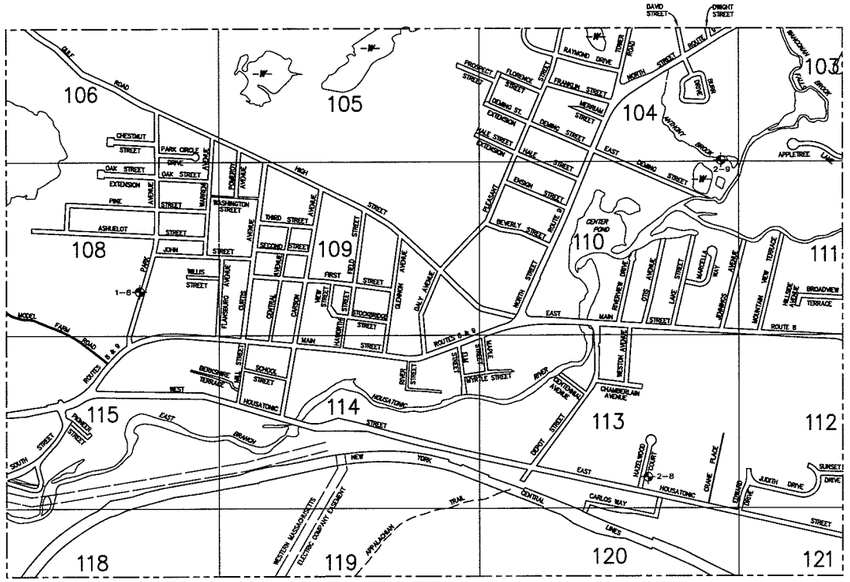

INSET A
SCALE 1" = 800'

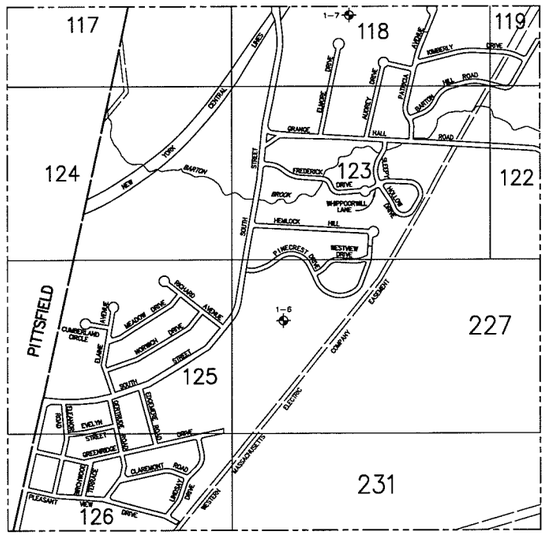

INSET B
SCALE 1" = 800'

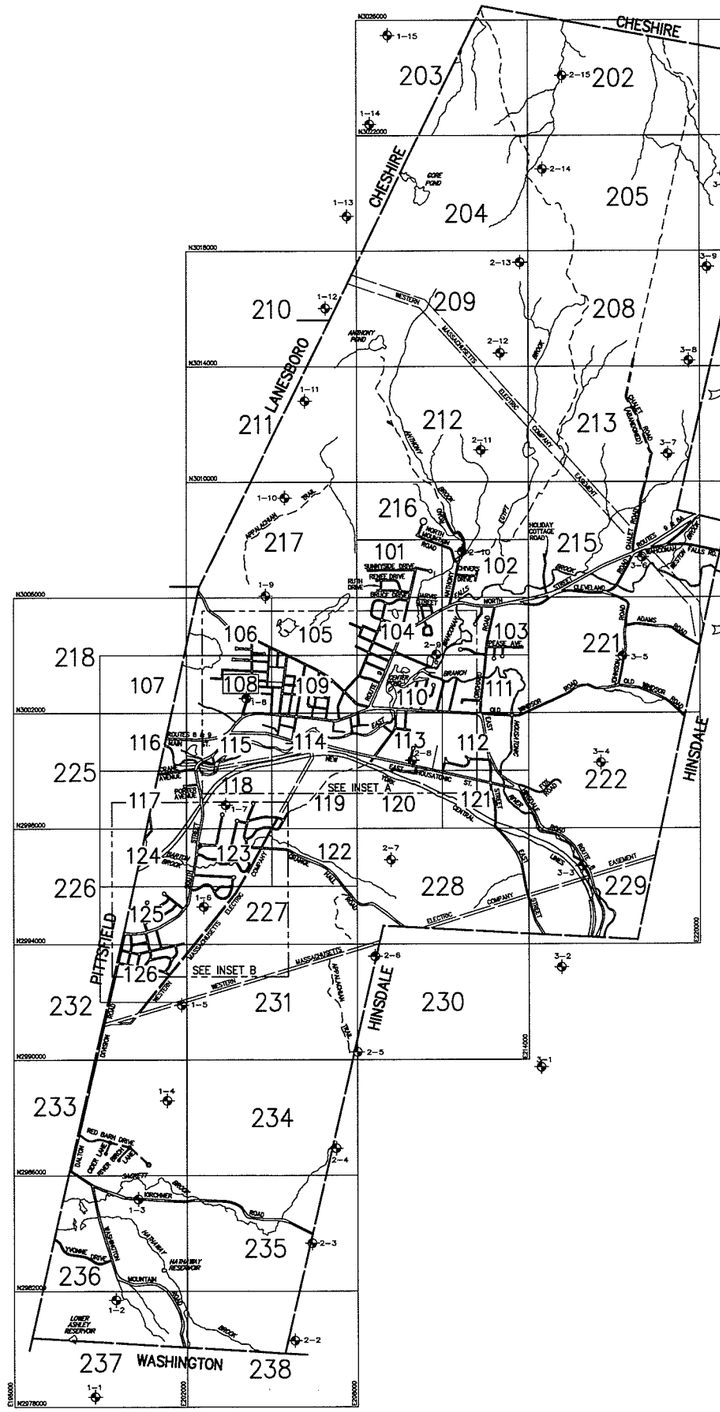

THIS MAP IS FOR ASSESSMENT PURPOSES. IT IS NOT VALID FOR LEGAL DESCRIPTION OR CONVEYANCE. THE HORIZONTAL DATUM IS THE MASSACHUSETTS STATE PLANE COORDINATE SYSTEM, NAD 83. PHOTOGRAPHY DATE: APRIL 4, 2000 COMPLETION DATE: JUNE 30, 2002	PRODUCED IN 2002 BY CAI Technologies Precision Mapping, Geospatial Solutions 11 PLEASANT STREET, LITTLETON, NH 03561 800.522.4540 - WWW.CAI-TECH.COM	LEGEND 110 1" = 100' SCALE MAP 2-2 APPROXIMATE PHOTO CENTERS 210 1" = 200' SCALE MAP N195000 E2978000 COORDINATE VALUE OF MASSACHUSETTS STATE PLANE COORDINATE SYSTEM	SCALE 1" = 2400' FEET 1200 0 2400 4800 7200 METERS 600 0 600 1200 1800 REVISED TO : JANUARY 1, 2014	PROPERTY MAPS DALTON MASSACHUSETTS	INDEX MAP